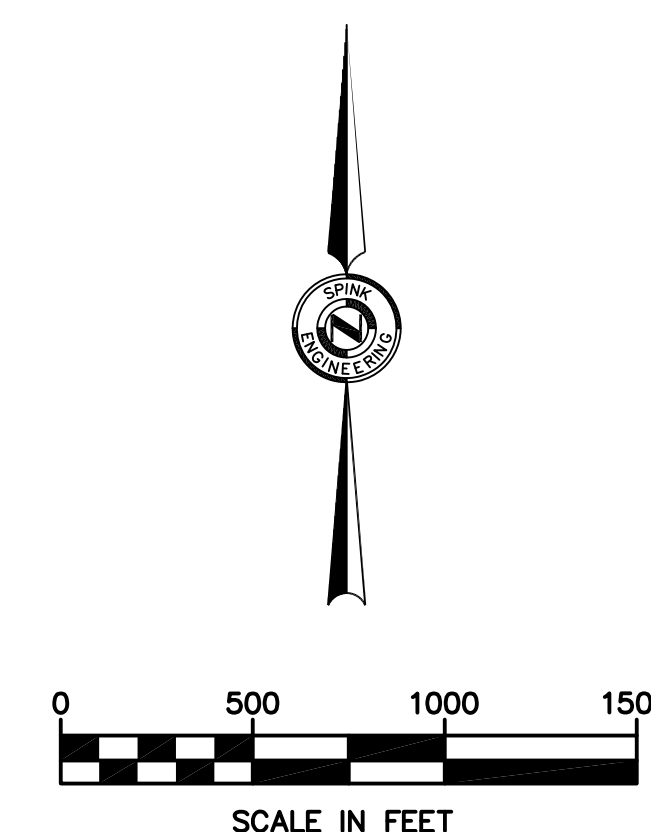



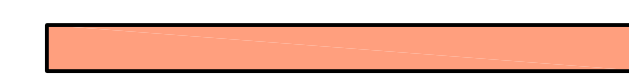











**ZONING MAP**  
MARCH 31, 2016



**LEGEND**

-  CITY BOUNDARY
-  R-1 (LOW DENSITY)
-  R-2 (MEDIUM DENSITY)
-  R-3 (HIGH DENSITY)
-  R-3M (HIGH DENSITY MAN. HOMES)
-  AS (AGRICULTURAL SUBURBAN)
-  C-1 (COMMERCIAL)
-  I-L (LIGHT INDUSTRIAL)
-  PUBLIC RESERVE
-  RIVER
-  FLOODWAY

